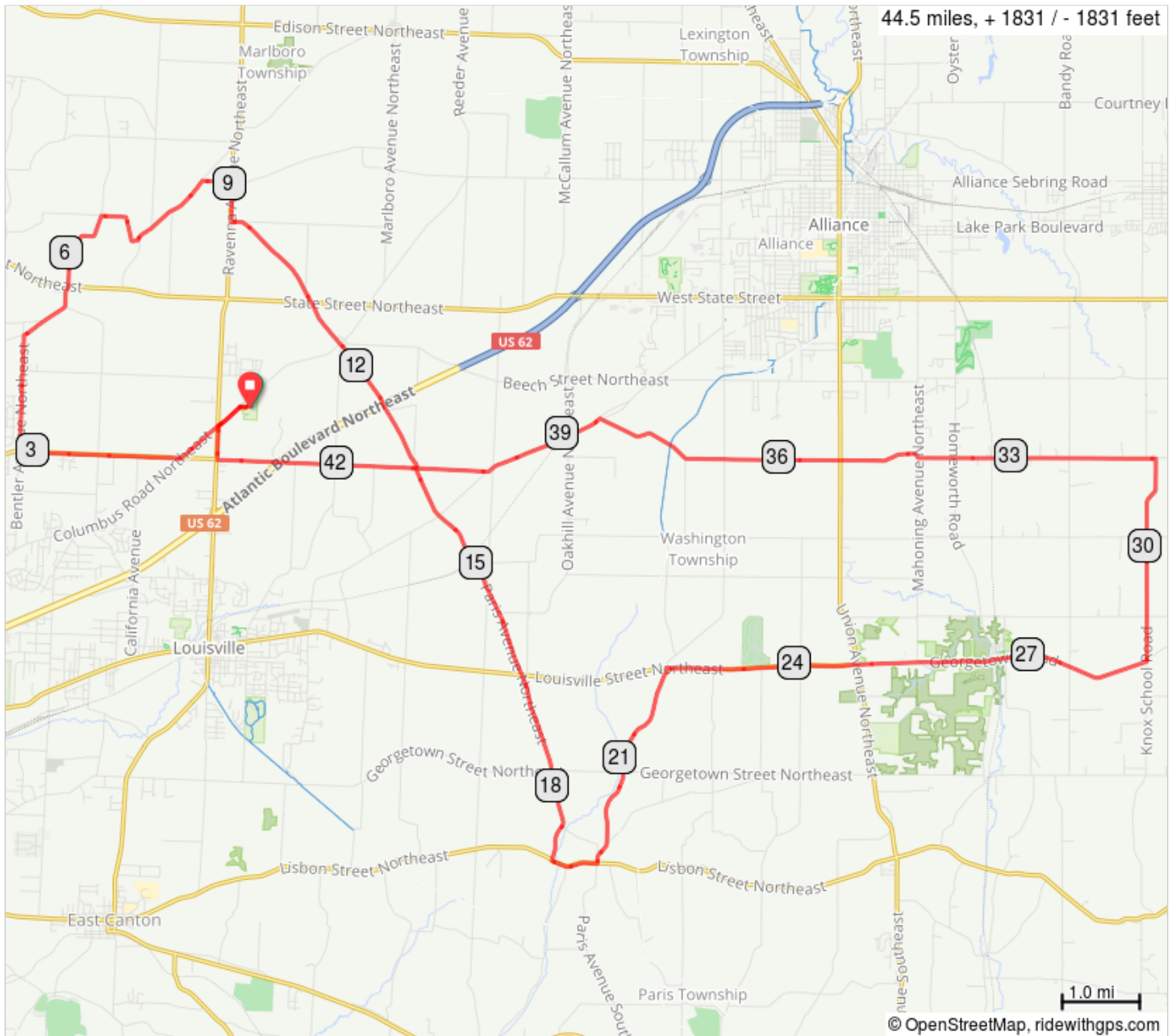





























213 Paris Figure Eight SCBC



Starts at Molly Stark Park.
Rural with some areas of moderate traffic.
Rolling to hilly. 1832 ft of gain at 42 ft/mi.
Revised in 2001.
Most recent update June 2018
RideWithGPS Map: <https://ridewithgps.com/routes/27851853>



213 Paris Figure Eight SCBC

0.0		Start of route
0.1		L onto Columbus Rd NE
1.1		Slight R onto Easton St NE
3.2		R onto Bentler Ave NE
4.7		R onto Werner Church Rd NE
5.6		Continue onto Immel Ave NE
6.7		R onto Tyro St NE
7.4		L onto St Peters Church Rd NE
8.6		R onto Beeson St
8.9		R onto OH-44 S
9.5		L onto Alberta Beach St NE
9.6		Slight R onto Paris Ave NE
13.5		At the traffic circle, continue straight to stay on Paris Ave NE
18.5		Continue onto Autumn Ave NE
19.0		L onto OH-172 E
19.6		L onto Paris Ave N E
19.7		Slight R onto Beechwood Ave
22.3		R onto OH-153 E
25.6		Continue onto Georgetown Rd
28.6		L onto Knox-School Rd
31.2		L onto Buck Rd
34.2		Buck Rd turns slightly R and becomes Bayton St
38.5		L onto Easton St NE
40.1		R onto Easton St NE
41.0		At the traffic circle, continue straight to stay on Easton St NE
43.6		R onto OH-44 N
44.0		R onto Columbus Rd NE
44.4		R Into Molly Stark Park
44.5		End of route

44.5 miles. +1796/-1796 feet