

938 First Watch Breakfast Ride-28 SCBC



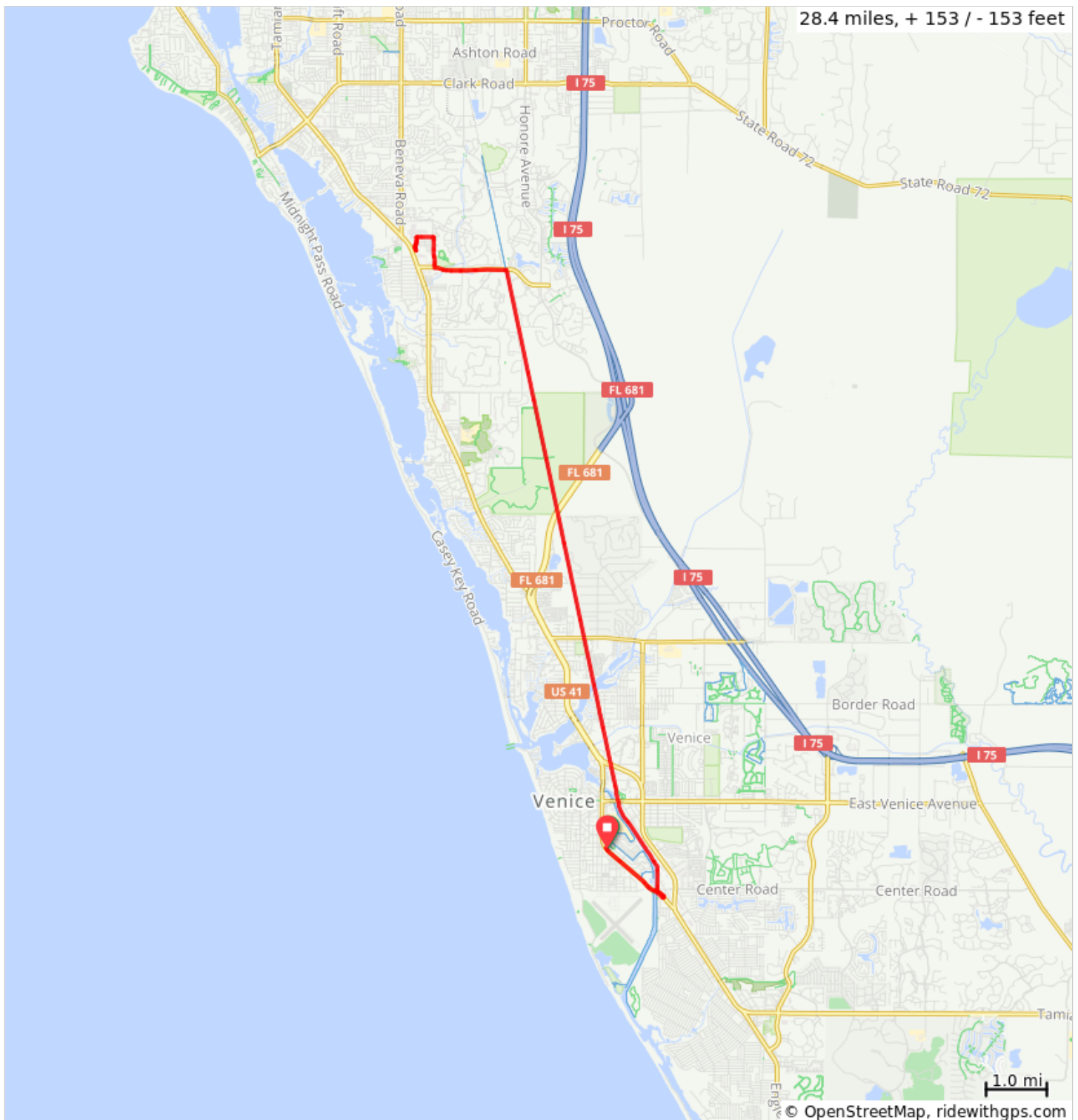
Starts at the Island Sun, Venice, FL.

Ride up Legacy Trail to First Watch (8383 S Tamiami Trail, Sarasota, FL 34238) for breakfast and return to Island Sun Inn.





















28 mile version originated by John Shaeffer December 2015.

Latest update January 2019. Mostly trail with some road riding and traffic at the beginning and end of the ride.

RideWithGPS Map: <https://ridewithgps.com/routes/29137443>



938 First Watch Breakfast Ride-28 SCBC

0.0		Start of route
0.0	<i>i</i>	Start at the Island Sun Inn
0.0		L onto S Tamiami Trail
1.3		R onto Center Rd
1.4		R onto Venetian Waterway Park Trail
3.2		Continue onto Legacy Trail
12.0		L onto Central Sarasota Pkwy
13.2		R onto Potter Park Dr
13.7		L at shopping center service road (unmarked) and continue straight toward JC Penney.
13.9		L toward Club Drive.
14.1	<i>i</i>	Cross Club Drive and enter Square South parking area. Proceed to First Watch Restaurant.
14.2		U-Turn at First Watch and return across Club Drive.
14.4		R on service road toward Potter Park Drive
14.7		R onto Potter Park Dr
15.2		L onto Central Sarasota Pkwy
16.4		R onto Legacy Trail (Sarasota to Venice Rail-Trail)
24.6		Continue straight to stay on Legacy Trail (Sarasota to Venice Rail-Trail)
25.1		Continue onto Venetian Waterway Park
26.9		L to exit Trail just before the Circus Bridge.
27.1		R onto S Tamiami Trail Sharp Right onto Tamiami Trail (US-41)
28.3		R onto San Marco Dr at the Island Sun.
28.4		End of route

28.4 miles. +153/-153 feet

938 First Watch Breakfast Ride-34 SCBC



Starts at the Island Sun Inn, Venice, FL.

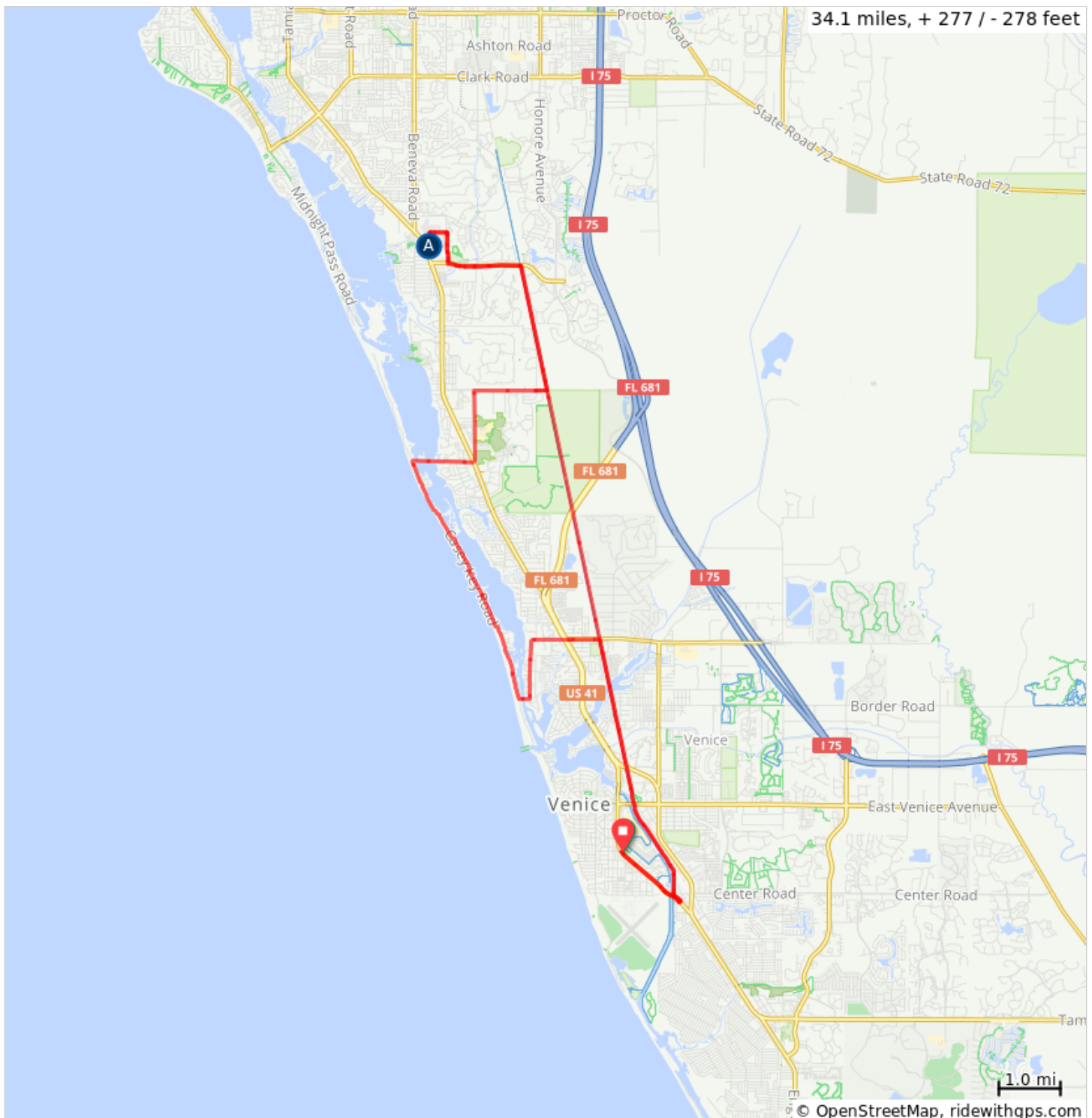
Ride up the Legacy Trail to First Watch (8383 S Tamiami Trail, Sarasota, FL 34238) for breakfast and return to Island Sun by way of Casey Key past beaches and mansions!

34 mile version originated by John Shaeffer December 2016.

Latest update January 2019

RideWithGPS Map: <https://ridewithgps.com/routes/29137820>

A. First Watch



938 First Watch Breakfast Ride-34 SCBC

0.0	📍	Start of route
0.0	<i>i</i>	Start at the Island Sun Inn
0.0	←	L onto S Tamiami Trail
1.3	→	R onto Center Rd
1.4	→	R onto Venetian Waterway Park Trail
3.2	↑	Continue onto Legacy Trail
12.0	←	L onto Central Sarasota Pkwy
13.2	→	R onto Potter Park Dr
13.7	←	L at shopping center service road (unmarked) and continue straight toward JC Penney.
13.9	←	L toward Club Drive.
14.1	<i>i</i>	Cross Club Drive and enter Square South parking area. Proceed to First Watch Restaurant.
14.2	↻	U-Turn at First Watch and return across Club Drive.
14.4	→	R on service road toward Potter Park Drive
14.7	→	R onto Potter Park Dr
15.2	←	L onto Central Sarasota Pkwy
16.4	→	R onto Legacy Trail (Sarasota to Venice Rail-Trail)
18.3	→	R to exit Trail toward Bay St
18.6	↑	Continue Straight onto Bay St
19.6	←	L onto Old Venice Rd
20.8	↑	Cross Tamiami and Continue onto Blackburn Point Rd
21.8	←	Slight L onto Casey Key Rd
26.1	←	L onto Albee Rd W
26.2	←	L onto Bayshore Rd
27.2	↑	Cross Tamiami and Continue straight onto Laurel Rd W
28.3	→	R onto Legacy Trail
30.3	↑	Continue straight to stay on Legacy Trail (Sarasota to Venice Rail-Trail)
30.9	↑	Continue onto Venetian Waterway Park

30.9 miles. +231/-240 feet

32.7	←	L to exit Trail just before the Circus Bridge.
32.8	→	R onto S Tamiami Trail Sharp Right onto Tamiami Trail (US-41)
34.1	→	R onto San Marco Dr at the Island Sun.
34.1	📍	End of route

3.2 miles. +23/-17 feet